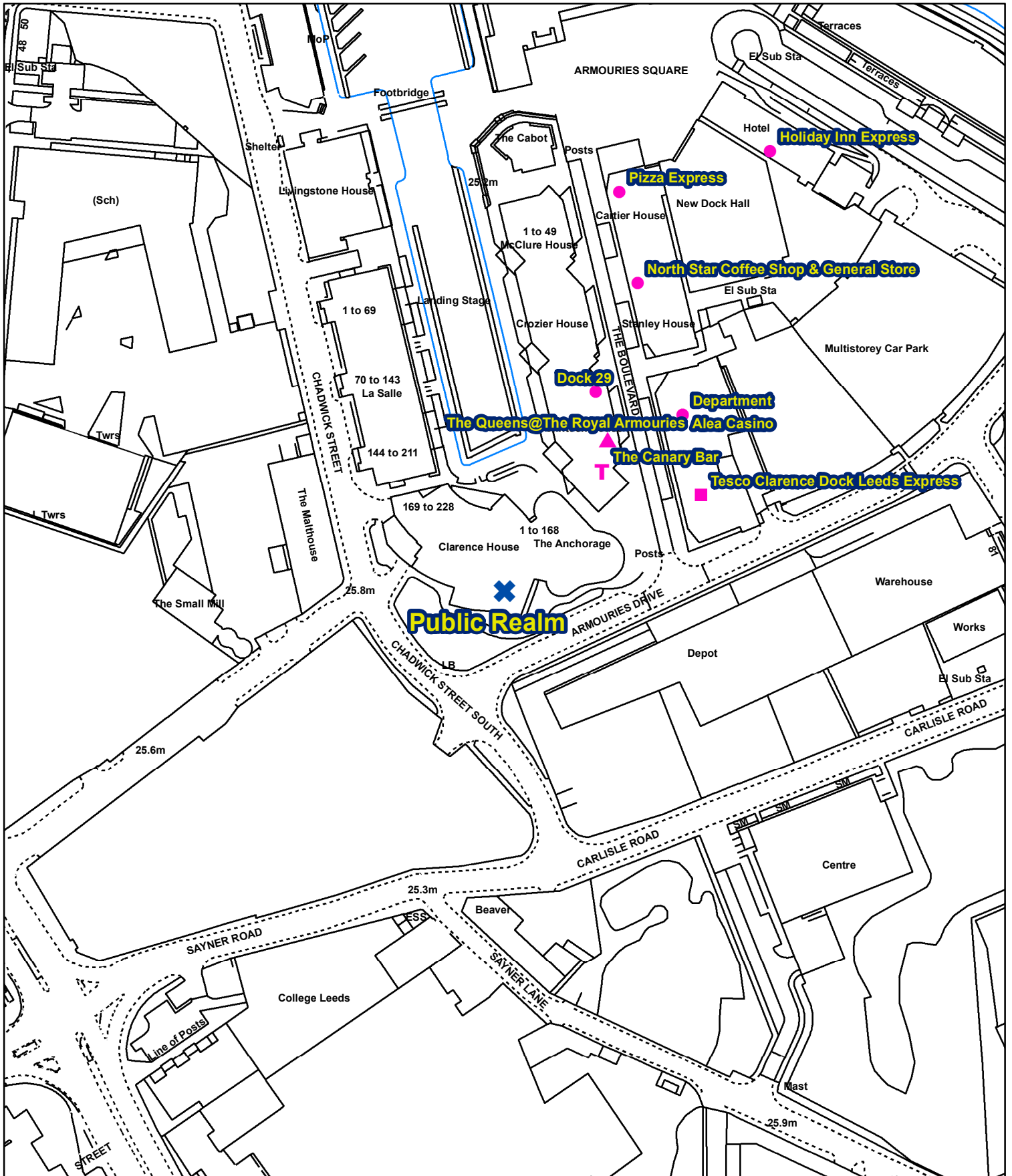


# Appendix C







This map is based upon the Ordnance Survey's digital data with the permission of the Ordnance Survey on behalf of the controller of Her Majesty's Stationary Office

© Unauthorised reproduction infringes Crown Copyright and may lead to prosecution or civil proceedings

Leeds City Council O.S. Licence No 1000019567  
© Crown Copyright all rights reserved

## Key

- |   |             |   |                        |
|---|-------------|---|------------------------|
|  | On licence  |  | Late night refreshment |
|  | Off licence |  | Other                  |